















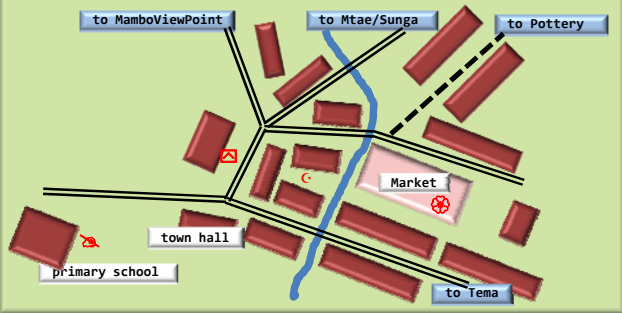
Mambo Streetmap

© MamboViewPoint May 2010

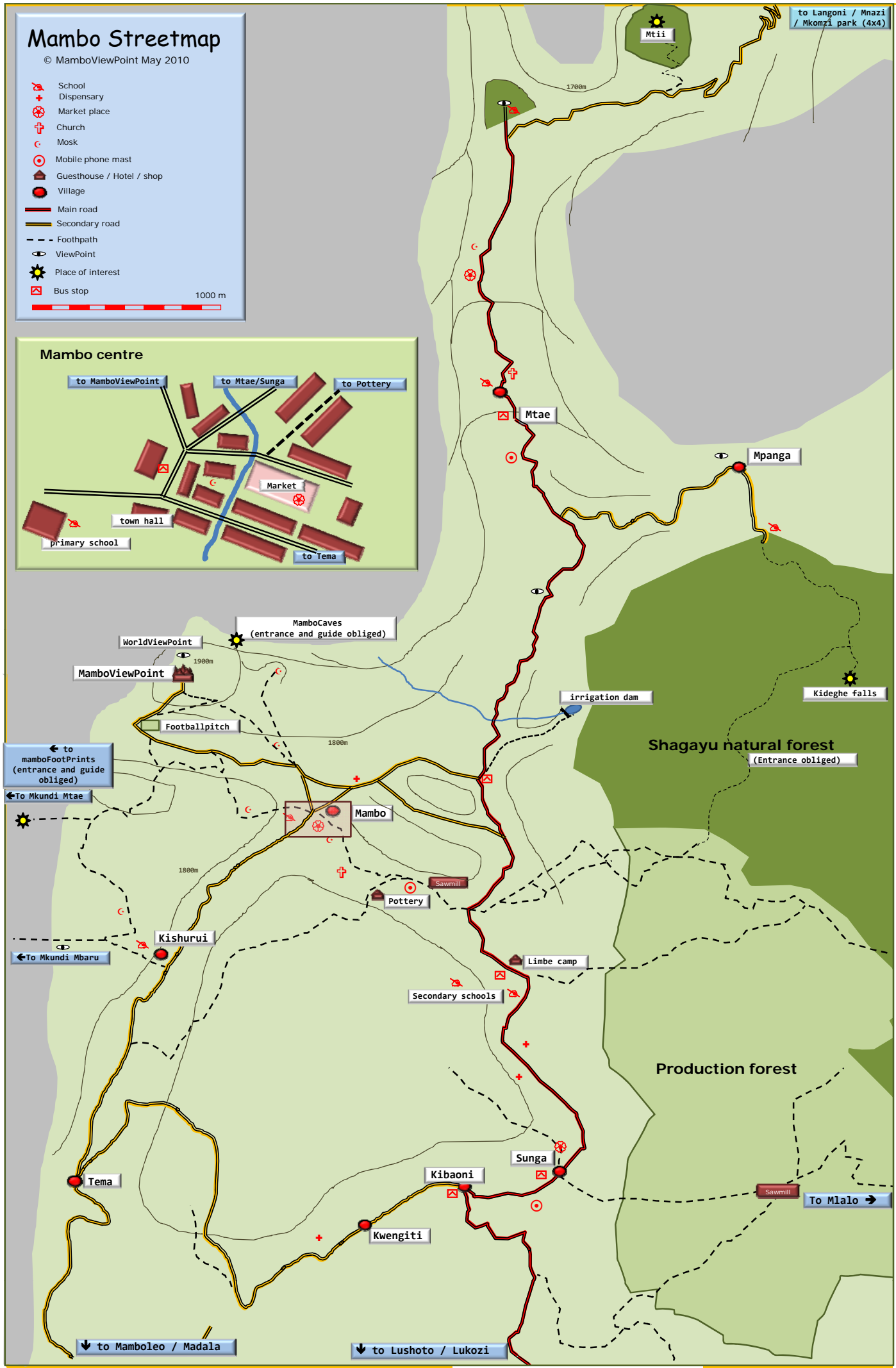
-  School
-  Dispensary
-  Market place
-  Church
-  Mosk
-  Mobile phone mast
-  Guesthouse / Hotel / shop
-  Village
-  Main road
-  Secondary road
-  Footpath
-  ViewPoint
-  Place of interest
-  Bus stop

1000 m

Mambo centre



to Langoni / Mnazi / Mkomzi park (4x4)



WorldViewPoint
MamboCaves (entrance and guide obliged)

MamboViewPoint 1900m

Footballpitch

to mamboFootPrints (entrance and guide obliged)
to Mkundi Mtae

Mambo

Pottery

Sawmill

irrigation dam

Kideghe falls

Shagayu natural forest (Entrance obliged)

to Mkundi Mbaru

Kishurui

Limbe camp

Secondary schools

Production forest

Tema

Kibaoni

Sunga

To Mlalo

Kwengiti

to Mamboleo / Madala

to Lushoto / Lukozi